

Zone O

Part		Status
No Waiting Restrictions		
1.1	At Any Time	Used
1.2	Monday to Sunday 9am- 8pm	not used
1.3	Monday to Sunday 9am to 6pm	not used
1.4	Monday to Saturday 9am to 6pm	not used
No loading/Unloading		
2.1	At Any Time	not used
2.2	Monday to Sunday 8am to 11pm	not used
2.3	Monday to Sunday 8am to 6pm	not used
2.4	Monday to Sunday 8am -9.30am & 11am-6pm	not used
2.5	Monday to Saturday 8am-6pm	not used
2.6	Monday to Saturday 9am- 6pm	not used
2.7	Monday to Saturday 8-9.30am, 12-2pm, 4.30-6pm	not used
2.8	Monday to Saturday 10am- 4pm	not used
2.9	Monday to Saturday 8-9.30 & 4.30-6pm	not used
2.10	Monday to Saturday 8am – 9.30 am	not used
2.11	Monday to Saturday 4pm-6pm	not used
2.12	Urban Clearway Monday to Saturday 8am-9.30am and 4pm-6pm	not used
No Stopping Restrictions		
3.1	Monday to Friday 8am-9.30am & 2.30-4pm on School Entrance Marking except August.	not used
Permit Parking		
4.1	Monday to Sunday 9am-8pm	Used
4.2	Monday to Saturday 9am-8pm	Used
4.3	Monday to Sunday 9am-8pm except 9am-4pm on any Saturday	not used
4.4	Zone N and Zone R Only Monday to Sunday 9am to 8pm	not used
4.5	Monday to Saturday 10-11am & 2-3pm	not used
4.6	Monday to Sunday 10-11am & 7-8pm	not used
Shared Permit and Pay & Display Parking		
5.1	Low Tariff - Short Term - 2 hrs No Return 4 hrs Mon-Sun 9am-8pm	not used
5.2	Low Tariff - Short Term- 2 hrs No Return 4 hrs Mon-Sun 9am-8pm (Zone N & R permits)	not used
5.3	Low Tariff - Short term - 2 hrs No Return 4 hrs Mon-Sat 9am-8pm	not used
5.4	Low Tariff – Medium Term - 4 hrs No Return 4hrs Mon- Sun 9am-8pm	Used
5.5	Low Tariff – Medium Term - 4 hrs No Return 4hrs Mon-Sat 9am-8pm	Used
5.6	Low Tariff Medium Term (School) 4 hrs No Return 4 hrs Mon-Sat 9am-8pm	not used
5.7	Low Tariff – Long Term - 11 hrs Mon–Sun 9am-8pm	Used
5.8	Low Tariff – Long Term - 11 hrs Mon–Sun 9am-8pm	not used
5.9	Low Tariff Long Term (School) 11 hours Mon- Sat 9am-8pm	not used
5.10	Low Tariff - Long term – 11 hrs - Mon-Sat 9am-8pm	Used
5.11	Low Tariff - Long term - 9 hrs - Mon-Fri 9am-6pm	not used
5.12	Medium Tariff - Short Term - 2hrs No Return 4hrs Mon-Sun 9am-8pm	not used
5.13	Medium Tariff - Short Term-2 hrs No Return 4 hrs Mon- Sat 9am- 8pm	not used
5.14	Medium Tariff Short Term (School) 2hrs No Return 4 hrs Mon-Sat 9am-8pm	not used
5.15	Medium Tariff - Medium Term - 4hrs No Return 4hrs Mon-Sun 9am-8pm	not used
5.16	Medium Tariff - Medium Term - 4hrs No Return 4hrs Mon-Sat 9am-8pm	not used
5.17	Medium Tariff Medium Term (School) 4 hrs No Return 4 hrs Mon-Sat 9am-8pm	not used
5.18	High tariff - Short term - 2hrs No Return 4hrs Mon-Sun 9am- 8pm	not used
5.19	Low Tariff- Medium Term - 4 hrs No Return 24 hrs Mon-Sun 9am-8pm	not used
Exclusive Pay & Display Parking		
6.1	Low Tariff Short Term P&D 2 hours No Return 4hrs Mon-Sat 9am-6pm	Used
6.2	Medium Tariff Short Term P&D 2 hours No Return 4 hrs Mon-Sun 9am-6pm	not used

6.3	Medium Tariff Short Term P&D 2 hours No Return 4 hrs Mon-Sat 9am-6pm	not used
6.4	High Tariff Short Term P&D 2 hours No Return 4hrs Mon-Sun 9am-6pm	not used
6.5	High Tariff Short Term P&D 2 hours No Return 4hrs Mon-Sat 9am-6pm	not used
Doctors Parking Places		
7.1	At Any Time	Used
7.2	8am-8pm on any day	not used
7.3	Mon-Sat 8am-7pm	not used
7.4	Mon-Fri 8.30am-6pm	not used
Car Club Parking Places		
8.1	At Any Time (City Car Club)	not used
8.2	At Any Time (Whizzgo)	Used
8.3	At Any Time (Streetcar)	Used
Disabled Badge Holders Parking Places		
9.1	At Any Time	Used
9.2	Monday to Sunday between 9am and 6pm	not used
9.3	Monday to Saturday between 8am and 6pm Inclusive Maximum Length of Stay 3 hours no return within 1 hour	not used
9.4	for a period of 3 hours (No return within 1 hour)	not used
9.5	Monday to Sunday between 8am & 8pm	not used
Limited Waiting Parking Places		not used
10.1	2 hours No Return in 1 hour 9am- 8pm	not used
10.2	1 hour No Return in 1 hour 8am - 6pm Monday to Saturday	not used
Motorcycle Parking Places		
11.1	At Any Time	Used
Loading Bays		not used
12.1	At Any Time	not used
12.2	24 hours of any day 30mins no return within 1 hour residential roads	not used
12.3	Mon-Sat 9am- 6pm 30mins no return within 1 hour commercial roads	not used
12.4	Mon- Sun 9am-8pm 1 hour no return within 30 minutes	not used
12.5	Mon-Sat 8am-6pm 30 mins no return within 1 hour	not used
12.6	Mon-Sat 9am-6pm	not used
12.7	Mon-Sat 9am-6pm 30 mins no return within 1 hour	not used
12.8	Mon-Sat 9am-6pm 1 hour no return within 1 hour	Used
12.9	Mon-Sat 8am-6pm 1 hour no return within 1 hour	not used
12.10	12am to 10am and 4pm to 12am limited to 1 hour	not used
Taxi Ranks		not used
13.1	At Any Time	not used
13.2	Taxi Rank and Loading bay	not used
Ambulance Parking Bays		
14.1	At Any Time	Used
Police Parking Bays		
15.1	At Any Time	Used
Public Service Vehicles		not used
16.1	At Any Time	not used
Bus Stands		not used
17.1	Bus Stand – Waiting limited 20 mins no return within 1 hour	not used
Streets Eligible for Parking Permits		
18.1	Streets Eligible for Resident's Permits	Used

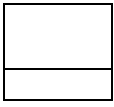
Part 1.1

No Waiting At Any Time

Item No	Street Name	Side of Road	Description	CPZ
1	Addison Road	Both	Whole length of the road	O
2	Avondale Road	Both	Whole length of the road	O
3	Bigwood Avenue	Both	Whole length of the road	O
4	Burton Villas	Both	Whole length of the road	O
5	Caburn Road	Both	Whole length of the road	O
6	Caister's Close	Both	Whole length of the road	O
7	Cambridge Grove	Both	Whole length of the road	O
8	Chanctonbury Road	Both	Whole length of the road	O
9	Chatsworth Square	Both	Whole length of the road	O
10	Cissbury Road	Both	Whole length of the road	O
11	Colbourne Road	Both	Whole length of the road	O
12	Cromwell Road	Both	Between the Drive and Davigdor Road	O
13	Davigdor Road	Both	Whole length of the road	O
14	Ferndale Road	Both	Whole length of the road	O
15	Furze Hill	Both	Whole length of the road	O
16	Glendale Road	Both	Whole length of the road	O
17	Goldsmid Road	Both	Whole length of the road	O
18	Granville Road	Both	Whole length of the road	O
19	Highdown Road	Both	Whole length of the road	O
20	Holland Road	Both	Between Lansdowne Road and Cromwell Road.	O
21	Julian Road	Both	Whole length of the road	O
22	Lorna Road	Both	Whole length of the road	O
23	Lyndhurst Road	Both	Whole length of the road	O
24	Melville Road	Both	Whole length of the road	O
25	Nizells avenue	Both	Whole length of the road	O
26	Montefiore Road	Both	Whole length of the road	O
27	Osmond Gardens	Both	Whole length of the road	O
28	Osmond Road	Both	Whole length of the road	O
29	Palmeira Avenue	Both	Between Lansdowne Road and Cromwell Road.	O
30	Palmeira Place	Both	Whole length of the road	O
31	Selborne Place	Both	Whole length of the road	O
32	Silverdale Avenue	Both	Whole length of the road	O
33	Silverdale Road	Both	Whole length of the road	O
34	Somerhill Avenue	Both	Whole length of the road	O
35	Somerhill Road	Both	Whole length of the road	O
36	The Drive	Both	Between Cromwell Road and Old Shoreham Road	O
37	The Upper Drive	Both	Between The Drive and Old Shoreham Road	O
38	Wilbury Avenue	Both	Between the The Drive and Wilbury Villas	O
39	Wilbury Crescent	Both	Whole length of the road	O
40	Wilbury Villas	Both	Whole length of the road	O
41	Wolstenbury Road	Both	Whole length of the road	O
42	York Avenue	Both	Whole length of the road	O

Part 1.2
No Waiting Monday to Sunday 9am to 8pm

Item No	Street Name	Side of Road	Description
Not Used			



Part 1.3
No Waiting Monday to Sunday 9am-6pm

Item No	Street Name	Side of Road	Description	
Not used				

Part 1.4
No Waiting Monday to Saturday 9am to 6pm

Item No	Street Name	Side of Road	Description	
Not used				

Part 2.1

No Loading At any Time

Item No	Street Name	Side of Road	Description	
Not used				

Part 2.2

No Loading 8am to 11pm

Item No	Street Name	Side of Road	Description	
Not Used				

Part 2.3
No Loading Monday to Sunday 8am to 6pm

Item No	Street Name	Side of Road	Description	
Not Used				

Part 2.4

No Loading 8am- 9.30am & 11am - 6pm

Item No	Street Name	Side of Road	Description	
Not Used				

Part 2.5

No Loading Monday to Saturday 8am-6pm

Item No	Street Name	Side of Road	Description	
Not Used				

Part 2.6

No Loading Monday to Saturday 9am - 6pm

Item No	Street Name	Side of Road	Description	
Not Used				

Part 2.7

No Loading Monday to Saturday 8-9.30am, 12-2pm, 4.30 -6pm

Item No	Street Name	Side of Road	Description	
Not Used				

Part 2.8

No Loading Monday to Saturday 10am - 4pm

Item No	Street Name	Side of Road	Description	
Not Used				

Part 2.9

No Loading Monday to Saturday 8am- 9.30am and 4.30-6pm

Item No	Street Name	Side of Road	Description	
Not Used				

Part 2.10

No Loading Monday to Saturday 8am - 9.30am

Item No	Street Name	Side of Road	Description	
Not Used				

Part 2.11

No Loading Monday to Saturday 4pm - 6pm

Item No	Street Name	Side of Road	Description	
Not Used				

Part 2.12

Urban Clearway Monday to Saturday 8am-9.30am and 4pm-6pm

Item No	Street Name	Side of Road	Description	
Not Used				

Part 3.1**Monday to Friday 8am-9.30am and 2.30-4pm on School Entrance Markings except August**

Item No	Street Name	Side of Road	Description
Not Used			



Part 4.1**Permit parking only from Monday to Sunday between 9am-8pm inclusive**

Item No	Street Name	Side of Road	Description	CPZ
1	York Avenue	East Side, 2.0 metres wide	Between a point 20 metres north of the northern kerbline of Lansdowne Road and a point 6 metres south of the southern kerbline of Temple Gardens.	O
2	York Avenue	West Side, 2.0 metres	Between a point 9 metres north of the northern kerbline of Furze Hill and a point 13 metres south of the southern kerbline of Nizells Avenue.	O

Part 4.2

Permit parking only from Monday to Saturday between 9am and 8pm inclusive

Item No	Street Name	Side of Road	Description	CPZ
1	Addison Road	North Side 2.0 metres wide	Between a point 6 metres east of the eastern kerbline of Montefiore Road and a point 8 metres east of the eastern boundary of no. 3 Addison road	O
2	Avondale Road	East Side, 2.0 metres wide	Between a point 6m metres north of the northern kerbline of Lyndhurst Road, and a point 24 metres south of the southern kerbline of Old Shoreham Road.	O
3	Bigwood Avenue	West Side, 2.0 metres wide	Between a point 6m metres north of the northern kerbline of Wilbury Crescent, and a point 10 metres south of the southern kerbline of Old Shoreham Road.	O
4	Burton Villas	West Side, 2.0 metres wide	Between a point 6m metres north of the northern kerbline of Wilbury Crescent, and a point 10 metres south of the southern kerbline of Old Shoreham Road.	O
5	Caburn Road	West Side, 2.0 metres wide	Between a point 4.7m metres north of the northern kerbline of Highdown Road, and a point 7 metres south of the southern kerbline of Old Shoreham Road.	O
6	Caister's Close	North, 1.8 metres wide	Between a point 11 metres west of a point opposite the common boundary of no's 12 and 14 Caister's close and a point 7 metres north of a point opposite the common boundary of no's 11 and 12 Caister's Close.	O
7	Chanctonbury Road	East Side, 2.0 metres wide	Between a point 6m metres north of the northern kerbline of Highdown Road, and a point 15 metres south of the southern kerbline of Old Shoreham Road.	O
8	Cissbury Road	East Side, 2.0 metres wide	Between a point 6m metres north of the northern kerbline of Highdown Road, and a point 10 metres south of the southern kerbline of Old Shoreham Road.	O
9	Colbourne Road	South side, 2.0 metres wide	Between a point 6 metres east of the eastern kerbline of Montefiore Road, and a point 6 metres west of the western kerbline of Osmond Road.	O
10	Cromwell Road	North Side, 2.0 metres wide	Between a point 12 metres east of the eastern kerbline of The Drive and a point 3 metres east of the common boundary of nos 38 and 39 Cromwell Road	O
11	Cromwell Road	North Side, 2.0 metres wide	Between a point 10.0 metres east of the eastern kerbline of Palmeira Place and a point 10 metres west of the western kerbline of Lorna Road.	O
12	Cromwell Road	South Side, 2.0 metres wide	Between a point 16.5 metres west of the western boundary of no. 100 Cromwell Road and a point 0.7 metres west of the common boundary of no. 92 & 93 Cromwell Road.	O
13	Davigdor Road	North Side, 2.0 metres wide	Between a point 52.5 metres east of the eastern kerbline of Montefiore Road, and a point 10 metres west of the western kerbline of Osmond Road.	O
14	Davigdor Road	South	From a point 41.9 metres east of the eastern kerbline of Osmond Road eastwards for a distance of 12.1metres.	O
15	Davigdor Road	South	From a point 58.4 metres east of the eastern kerbline of Osmond Road eastwards for a distance of 15.7 metres.	O
16	Davigdor Road	South	From a point 82.3 metres east of the eastern kerbline of Osmond Road eastwards for a distance of 18.7metres.	O
17	Davigdor Road	South	From a point 12.5 metres west of the western kerbline of Windlesham Road westwards for a distance of 19.4 metres.	O
18	Davigdor Road	South	From a point 46.9 metres west of the western kerbline of Windlesham Road westwards for a distance of 19.1 metres.	O
19	Davigdor Road	South	From a point 73.1 metres west of the western kerbline of Windlesham Road westwards for a distance of 5.7 metres.	O
20	Ferndale Road	East Side, 2.0 metres wide	Between a point 6m metres north of the northern kerbline of Lyndhurst Road, and a point 10 metres south of the southern kerbline of Old Shoreham Road.	O
21	Furze Hill	North west Side, 1.8 metres wide	Between a point 65 metres north of the northern kerbline of Lansdowne Road and a point 38.5 metres west of the western kerbline of York Avenue.	O
22	Furze Hill	South east Side, 1.8 metres wide	Between a point 14 metres north of the northern kerbline of Lansdowne Road, and a point 10 west metres west of the western kerbline of York Avenue.	O
23	Glendale Road	East Side, 2.0 metres wide	Between a point 6m metres north of the northern kerbline of Lyndhurst Road, and a point 10 metres south of the southern kerbline of Old Shoreham Road.	O
24	Granville Road	South side, 2.0 metres wide	Between a point 6 metres east of the eastern kerbline of Osmond Road, and a point 6 metres west of the western kerbline of Julian Road.	O
25	Highdown Road	South Side, 2.0 metres wide	Between a point 6 metres east of the eastern kerbline of Montefiore Road, and a point 2.4 metres east of the common boundary of no's 56 and 58 Highdown Road.	O

26	Highdown Road	South Side, 2.0 metres wide	Between a point 25.5 metres west of the western kerbline of Dyke Road, and a point 3.7 metres west of the common boundary of no's 44 and 46 Highdown Road.	O
27	Holland Road	West Side, 2.0 metres wide	Between a point 3 metres north of the common boundary of no's 120 and 122 Holland Road and a point 3 metres north of a point opposite the common boundary of no's 107 and 109 Holland Road	O
28	Lorna Road	North Side, 1.8 metres wide	Between a point 2 metres west of the western boundary of no's 101 Lorna Road and a point 13 metres east of the common boundary of no's 23 and 25 Lorna Road.	O
29	Lorna Road	East Side, 1.8 metres wide	From a point 38 metres north of the northern kerbline of Cromwell Road, northwards for a distance of 30 metres.	O
30	Lyndhurst Road	South Side, 2.0 metres wide	Between a point 6 metres west of the western kerbline of Montefiore Road, and a point 6.5 metres west of the western boundary of no 104 Lyndhurst Road.	O
31	Melville Road	South side, 2.0 metres wide	Between a point 6 metres east of the eastern kerbline of Julian Road, and the common boundary of nos. 18 and 20 Melville Road.	O
32	Montefiore Road	East Side, 2.0 metres wide	Between a point 6 metres north of the northern kerbline of Highdown Road, and a point 10 metres south of the southern kerbline of Old Shoreham Road.	O
33	Osmond Road (Osmond Gardens)	West Side, 2.0 metres wide	Between a point 6 metres north of the northern kerbline of Nizells Avenue, and a point 2 metres north of the common boundary of nos. 24 and 26 Osmond Road.	O
34	Osmond Road	East Side, 2.0 metres wide	Between a point 6 metres south of the southern kerbline of Addison Road, and a point 10 metres north of the northern kerbline of Davigdor Road.	O
35	Osmond Road	West Side, 2.0 metres wide	Between a point 6 metres south of the southern kerbline of Addison Road, and a point 10 metres north of the northern kerbline of Davigdor Road.	O
36	Osmond Road	North Side, 1.8 metres wide	From the common boundary of no. 1 Osmond Road and no. 1 Windlesham Avenue, north westwards for a distance of 13.5 metres.	O
37	Osmond Road	South Side, 1.8 metres wide	From a point 2.5 metres north westwards of a point opposite the common boundary of no. 1 Osmond Road and no. 1 Windlesham Avenue, north westwards for a distance of 9 metres.	O
38	Palmeira Avenue	West Side, 2.0 metres wide	Between a point 13.6 metres south of the southern kerbline of Cromwell Road, and the northern boundary of no. 65 Palmeira Avenue.	O
39	Palmeira Avenue	West Side, 4.7 metres wide	Between the northern boundary of no. 65 Palmeira Avenue and a point 1.5 metres north of the southern boundary of no. 47 Palmeira Avenue, at 60 degrees to the kerb.	O
40	Palmeira Avenue	West	From a point south of the common boundary of 45/47 southwards for a distance of 17.9 metres.	O
41	Selborne Place	West Side, 1.8 metres wide	Between a point 6m metres north of the northern kerbline of Cromwell Road, and a point 6 metres south of the southern kerbline of Lorna Road.	O
42	Silverdale Avenue	South Side, 1.8 metres wide	Between a point 6 metres west of the western kerbline of Silverdale Road, and a point 5.5 metres west of the common boundary of nos. 14 and 16 Silverdale Avenue.	O
43	Silverdale Road	East Side, 2.0 metres wide	Between a point 6m metres north of the northern kerbline of Lyndhurst Road, and a point 10 metres south of the southern kerbline of Old Shoreham Road.	O
44	Silverdale Road	West Side, 2.0 metres wide	Between a point 6m metres north of the northern kerbline of Lyndhurst Road, and a point 6 metres south of the southern kerbline of Silverdale Avenue.	O
45	Somerhill Avenue	North Side, 2.0 metres wide	Between a point 6 metres east of the eastern kerbline of Holland Road, and a point 9 metres west of the western kerbline of Somerhill Road.	O
46	Somerhill Road	West Side, 2.0 metres wide	Between a point 42.5 metres south of the southern kerbline of Davigdor Road, and a point 42 metres south of the southern kerbline of Somerhill Avenue.	O
47	Somerhill Road	West Side, 2.0 metres wide	From a point 13 metres north of the northern kerbline of Lansdowne Road, northwards for a distance of 29.5 metres.	O
48	Temple Gardens	North Side, 1.8 metres wide	From a point 10 metres east of the eastern kerbline of York Avenue eastwards for a distance of 25 metres.	O
49	Temple Gardens	South Side, 1.8 metres wide	From a point 11 metres east of the eastern kerbline of York Avenue eastwards for a distance of 25.5 metres.	O
50	Wilbury Avenue	South side, 2.0 metres wide	Between a point 10 metres east of the eastern kerbline of The Drive, and a point 12 metres west of the western kerbline of Wilbury Villas.	O
51	Wilbury Crescent	South side, 2.0 metres wide	Between a point 6 metres east of the eastern kerbline of Wilbury Villas, and a point 10 metres south of the southern kerbline of Old Shoreham Road.	O
52	Wilbury Villas	East Side, 4.7 metres wide	Between a point 6 metres north of the northern kerbline of Wilbury Crescent, and a point 6 metres south of the southern kerbline of Old Shoreham Road at 90 degrees to the kerb.	O
53	Wilbury Villas	East Side, 2.0 metres wide	From a point 10 metres north of the northern kerbline of Cromwell Road, northwards for a distance of 85 metres.	O

54	Wolstenbury Road	West Side, 2.0 metres wide	Between a point 6m metres north of the northern kerbline of Highdown Road, and a point 10 metres south of the southern kerbline of Old Shoreham Road.	O
----	------------------	----------------------------	---	---

Part 4.3

Permit Parking only from Monday to Sunday between 9am-8pm except 9am-4pm on any Saturday

Item No	Street Name	Side of Road	Description	
Not Used				

Part 4.4

Permit parking only from Zone N and Zone R Only from Monday to

Item No	Street Name	Side of Road	Description	
Not Used				

Part 4.5

Permit Parking only from Monday to Saturday between 10-11am and 2-3pm

Item No	Street Name	Side of Road	Description	
Not Used				

Part 4.6
Permit Parking only from Monday to Sunday between 10-11am and 7-8pm inclusive

Item No	Street Name	Side of Road	Description	
Not Used				

Part 5.1


Shared Permit Holders and Low Tariff Short Term Pay & Display parking (for a period of up to 2 hours, no return within 4 hours) from Monday to Sunday between 9am to 8pm inclusive

Item No	Street Name	Side of Road	Description	
Not Used				

Part 5.2

Shared Permit Holders and Low Tariff Short Term Pay & Display parking (for a period of up to 2 hours, no return within 4 hours) from Monday to Sunday between 9am -8pm (Zone R&N)

Item No	Street Name	Side of Road	Description
Not Used			



Part 5.3

Shared Permit Holders and Low Tariff Short Term Pay & Display parking (for a period of up to 2 hours, no return within 4 hours) from Monday to Saturday between 9am and 8pm inclusive

Item No	Street Name	Side of Road	Description	
Not used				

Part 5.4

Shared Permit Holders and Low Tariff Medium Term Pay & Display parking (for a period of up to 4 hours, no return within 4 hours) from Monday to Sunday between 9am -8pm inclusive

Item No	Street Name	Side of Road	Description	CPZ
1	York Avenue	West Side, 2.0 metres wide	Between a point 10 metres north of the northern kerbline of Lansdowne Road and a point 10 metres south of the southern kerbline of Furze Hill	O

Part 5.5

Shared Permit Holders and Low Tariff Medium Term Pay & Display parking (for a period of up to 4 hours, no return within 4 hours) from Monday to Saturday between 9am and 8pm inclusive

Item No	Street Name	Side of Road	Description	CPZ
1	Addison Road	South side, 2.0 metres wide	Between a point 6 metres east of the eastern kerbline of Montefiore Road, and a point 14 metres west of the south western kerbline of Dyke Road.	O
2	Avondale Road	West Side, 2.0 metres wide	Between a point 6 metres north of the northern kerbline of Lyndhurst Road, and a point 10 metres south of the southern kerbline of Old Shoreham Road.	O
3	Bigwood Avenue	East Side, 2.0 metres wide	Between a point 6 metres north of the northern kerbline of Wilbury Crescent, and a point 10 metres south of the southern kerbline of Old Shoreham Road.	O
4	Burton Villas	East Side, 2.0 metres wide	Between a point 6 metres north of the northern kerbline of Wilbury Crescent, and a point 23.5 metres south of the southern kerbline of Old Shoreham Road.	O
5	Caburn Road	East Side, 2.0 metres wide	Between a point 6 metres north of the northern kerbline of Highdown Road, and a point 7 metres south of the southern kerbline of Old Shoreham Road.	O
6	Chanctonbury Road	West Side, 2.0 metres wide	Between a point 6 metres north of the northern kerbline of Highdown Road, and a point 16 metres south of the southern kerbline of Old Shoreham Road.	O
7	Cissbury Road	West Side, 2.0 metres wide	Between a point 6 metres north of the northern kerbline of Highdown Road, and a point 10 metres south of the southern kerbline of Old Shoreham Road.	O
8	Colbourne Road	North side, 2.0 metres wide	Between the common boundary of nos. 39 and 41 Colbourne Road and a point 6 metres west of the western kerbline of Osmond road.	O
9	Davigdor Road	North side, 2.0 metres wide	Between a point 3.5 metres east of the common boundary of nos 23 & 25 Davigdor Road and the eastern boundary of Warwick Court.	O
10	Ferndale Road	West Side, 2.0 metres wide	Between a point 6 metres north of the northern kerbline of Lyndhurst Road, and a point 10 metres south of the southern kerbline of Old Shoreham Road.	O
11	Furze Hill	West side, 1.8 metres wide	From a point 10 metres north of the northern kerbline of Lansdowne Road, northwards for a distance of 35 metres.	O
12	Glendale Road	West Side, 2.0 metres wide	Between a point 6 metres north of the northern kerbline of Lyndhurst Road, and a point 10 metres south of the southern kerbline of Old Shoreham Road.	O
13	Goldsmid Road	North side, 2.0 metres wide	Between a point 4.7 metres east of the common boundary of nos. 20 and 21 Goldsmid Road and a point 5.5 metres east of the common boundary of nos. 8 and 10 Goldsmid Road.	O
14	Granville Road	North side, 2.0 metres wide	Between a point 6 metres east of the eastern kerbline of Osmond Road, and a point 6 metres west of the western kerbline of Julian Road.	O
15	Highdown Road	North side, 2.0 metres wide	Between a point 6 metres east of the eastern kerbline of Montefiore Road, and a point 6 metres west of the south western kerbline of Dyke Road.	O
16	Holland Road	West Side, 2.0 metres wide	Between a point 20 metres north of the northern kerbline of Lansdowne Road, and a point 4 metres north of a point opposite the common boundary of nos. 93 and 95 Holland Road.	O
17	Holland Road	West Side, 2.0 metres wide	From a point 6 metres south of the southern kerbline of Lyndhurst Road, southwards for a distance of 22 metres.	O
18	Holland Road	East side, 2.0 metres wide	From a point 6 metres south of the southern kerbline of Lyndhurst Road, southwards for a distance of 17 metres.	O
19	Lorna Road	North side, 1.8 metres wide	From a point 2 metres west of the common boundary of nos. 93 and 95 Lorna Road, westwards for a distance of 43 metres.	O
20	Lorna Road	South side, 1.8 metres wide	Between a point 27.5 metres west of the western kerbline of Selborne Place, and a point 3 metres east of the common boundary of nos. 2 and 4 Lorna Road.	O
21	Lorna Road	Western Extremity, 4.5 metres wide	Along the extreme western kerbline at an angle of 90 degrees to the kerb.	O
22	Lorna Road	North side, 2.0 metres wide	Between a point 11 metres west of Avondale Road and a point 3 metres east of the eastern kerbline of Silverdale Avenue.	O
23	Lyndhurst Road	North side, 2.0 metres wide	Between a point 6 metres west of the western kerbline of Montefiore Road and a point 6 metres east of the eastern kerbline of Avondale Road.	O
24	Melville Road	North side, 2.0 metres wide	Between a point 6 metres east of the eastern kerbline of Julian Road, and a point 1 metre west of the eastern boundary of no. 1 Melville Road.	O

Part 5.5


Shared Permit Holders and Low Tariff Medium Term Pay & Display parking (for a period of up to 4 hours, no return within 4 hours) from Monday to Saturday between 9am and 8pm inclusive

Item No	Street Name	Side of Road	Description	CPZ
25	Montefiore Road	West Side, 2.0 metres wide	Between a point 29 metres south of the southern kerbline of Old Shoreham road and a point 3 metres north of a point opposite the common boundary of nos. 37 and 39 Montefiore Road.	O
26	Montefiore Road	East Side, 2.0 metres wide	Between a point 10 metres south of the southern kerbline of Highdown Road and a point 5 metres south of the common boundary of nos. 37 and 39 Montefiore Road.	O
27	Nizells Avenue	South Side, 2.0 metres wide	Between a point 12 metres west of a point opposite the common boundary of nos. 16 and 17 Nizelles Avenue and a point 21 metres east of a point opposite the western boundary of of no. 1 Nizells Avenue.	O
28	Nizells Avenue	North	Between a point 6 metres east of the eastern kerbline of Somerhill Road and a point 6 metres west of the western kerbline of Osmond Road.	O
29	Nizells Avenue	South	Between a point 6 metres east of the eastern kerbline of Somerhill Road and a point 5.5 metres west of a point opposite the western boundary of No. 17 Nizells Avenue.	O
30	Osmond Road (Osmond Gardens)	East side, 2.0 metres wide	Between a point 10 metres south of the southern kerbline of Davigdor Road and a point 3 metres south of the common boundary of nos. 9 and 11 Osmond Road.	O
31	Palmeira Avenue	West Side, 2.0 metres wide	From a point 7.5 metres north of the northern kerbline of Lansdowne Road, for a distance of 28.5 metres.	O
32	Palmeira Avenue	West	From a point 9.7 metres north of the northern kerbline of Eaton Road northwards for a distance of 46.9 metres.	O
33	Palmeira Place	West side, 1.8 metres wide	Between a point 10 metres north of the northern kerbline of Cromwell Road and a point 9 metres south of the southern kerbline of Lorna Road.	O
34	Palmeira Place	East side, 1.8 metres wide	Between a point 6 metres south of the southern kerbline of Lorna Road, and a point 10 metres north of the northern kerbline of Cromwell Road.	O
35	Silverdale Avenue	North Side, 1.8 metres wide	Between a point 6 metres west of the western kerbline of Silverdale Road, and a point 13 metres west of the common boundary of nos. 3 and 5 Silverdale Avenue.	O
36	Silverdale Avenue	SouthEast Side, 1.8 metres wide	Between a point 1.3 metres northwest of the western boundary of no.79 Lyndhurst Road, and a point 11.5 metres west and southwest of the common boundary of nos. 14 and 16 Silverdale Avenue.	O
37	Silverdale Avenue	West Side, 1.8 metres wide	From a point 6 metres north of the northern kerbline Lyndhurst Road, northwards for a distance of 9 metres.	O
38	Silverdale Road	West Side, 2.0 metres wide	Between a point 6 metres north of the northern kerbline of Silverdale Avenue, and a point 10 metres south of the southern kerbline of Old Shoreham Road.	O
39	Somerhill Road	East Side, 2.0 metres wide	Between a point 10 metres south of the southern kerbline of Davigdor Road, and a point 9 metres north of the extension of the northern kerbline of Somerhill Avenue.	O
40	Somerhill Road	East Side, 2.0 metres wide	Between a point 13.5 metres north of the northern kerbline of Lansdowne Road, and a point 1.5 metres south of the common boundary of nos. 8 and 10 Somerhill Road.	O
41	Somerhill Road	West Side	From a point 42 metres south of the southern kerbline of Somerhill Avenue to a point 42.5 north of the northern kerbline of Lansdowne Road.	O
42	The Drive	West Side, 1.8 metres wide	Between a point 12 metres north of the common boundary of nos. 105 and 107 The Drive and a point 18 metres south of the southern boundary of no. 99 The Drive.	O
43	The Drive	West Side, 2.0 metres wide	From a point 35 metres north of the northern kerbline of Cromwell Road northwards for a distance of 65 metres.	O
44	Wilbury Crescent	North side, 2.0 metres wide	Between a point 6 metres east of the eastern kerbline of Bigwood Avenue, and a point 10 metres south of the southern kerbline of Old Shoreham Road.	O
45	Wolstenbury Road	East Side, 2.0 metres wide	Between a point 6 metres north of the northern kerbline of Highdown Road, and a point 10 metres south of the southern kerbline of Old Shoreham Road.	O

Part 5.6

Shared Permit holders and Low Tariff Medium Term (School) Pay & Display parking (for a period of up to 4 hours, no return within 4 hours) from Monday to Saturday between 9am-8pm inclusive

Item No	Street Name	Side of Road	Description
Not Used			



Part 5.7


Shared Permit Holders and Low Tariff Long Term Pay & Display parking (for a period of up to 11 hours) from Monday to Sunday between 9am-8pm inclusive

Item No	Street Name	Side of Road	Description	CPZ
1	York Avenue	East Side, 2.0 metres wide	Between a point 10 metres north of the northern kerbline of Temple Gardens and a point 10 metres south of the southern kerbline of Osmond Road.	O

Part 5.8

Shared Permit Holders and Low Tariff Long Term (School) Pay & Display parking (For a period of up to 11 hours) from Monday to Sunday between 9am to 8pm inclusive


Item No	Street Name	Side of Road	Description
Not Used			



Part 5.9

Shared Permit Holders and Low Tariff Long Term (School) Pay & Display parking (for a period of up to 11 hours) from Monday to Saturday between 9am to 8pm inclusive

Item No	Street Name	Side of Road	Description
Not Used			



Part

5.10


Shared Permit Holders and Low Tariff Long Term Pay & Display parking (for a period up to 11 hours) from Monday to Saturday between 9am and 8pm inclusive

Item No	Street Name	Side of Road	Description	CPZ
1	Cromwell Road	South Side, 2.0 metres wide	From a point 1 metre west of a point opposite the common boundary of 33 and 34 Cromwell Road westwards for a distance 37.5 metres.	O
2	Cromwell Road	North Side, 2.0 metres wide	Between a point 10 metres east of the eastern kerbline of Selborne Place and a point 14 metres west of the western kerbline of Palmerira Place.	O
3	Cromwell Road	South Side, 2.0 metres wide	Between a point 18.5 metres west of the western kerbline of Holland Road and a point 13 metres west of the common boundary of nos. 92 and 93 Cromwell Road.	O
4	Davigdor Road	South Side, 2.0 metres wide	Between a point 49 metres west of the western kerbline of Osmond Road, and a point 2.5 metres west of the common boundary of nos. 52 and 54 Davigdor Road.	O
5	Davigdor Road	South Side, 2.0 metres wide	From a point 36 metres east of the eastern kerbline of Holland Road eastwards for a distance of 28.5 metres	O
6	Holland Road	West Side, 4.8 metres wide	From a point 17 metres north of the northern kerbline of Cromwell Road, northwards for a distance of 90 metres at 90 degrees to the kerb.	O
7	Holland Road	East Side, 2.0 metres wide	Between a point 44 metres south of the southern kerbline of Davigdor Road and a point 20 metres north of the northern kerbline of Lansdowne Road	O
8	Julian Road	West Side, 2.0 metres wide	Between a point 6 metres south of the southern kerbline of Addison Road, and a point 10 metres north of the northern kerbline of Goldsmid Road.	O
9	Julian Road	East Side, 2.0 metres wide	Between a point 6 metres south of the southern kerbline of Addison Road, and a point 10 metres north of the northern kerbline of Goldsmid Road.	O
10	Lorna Road	West Side, 1.8 metres wide	Between a point 10 metres north of the northern kerbline of Cromwell Road, and a point 2 metres north of a point opposite the common boundary of nos. 11 and 13 Lorna Road.	O
11	Lorna Road	East Side, 1.8 metres wide	From a point 10 metres north of the northern kerbline of Cromwell Road, northwards for a distance of 22 metres.	O
12	Palmeira Avenue	East side, 2 metres wide	Between a point 14 metres south of the southern kerbline of Cromwell Road, and a point 12.5 metres south of the northern boundary of no. 32 Palmeira Avenue.	O
13	Selborne Place	East Side, 1.8 metres wide	Between a point 10 metres north of the northern kerbline of Cromwell Road, and a point 9.5 metres south of the southern kerbline of Lorna Road.	O
14	Somerhill Road	East Side, 2.0 metres wide	Between a point 14.5 metres north of the northern boundary of no. 10 Somerhill Road and a point 10 metres north of a point opposite the northern boundary of no. 5 Somerhill Road.	O
15	Somerhill Avenue	South side, 2.0 metres wide	Between a point 6 metres east of the eastern kerbline of Holland Road, and a point 9 metres west of the western kerbline of Somerhill Road.	O
16	The Upper Drive	North Side, 2.0 metres wide	Between a point 14 metres east of the eastern kerbline of The Drive, and a point 6.5 metres southwest of the common boundary of nos. 15 and 17 The Upper Drive.	O
17	The Upper Drive	South Side, 2.0 metres wide	Between a point 36 metres east of the eastern kerbline of The Drive, and a point 73 metres southwest of southern kerbline of Old Shoreham Road.	O
18	Wilbury Crescent	North Side, 2.0 metres wide	Between a point 6.0 metres west of the western kerbline of Bigwood Avenue, and a point 6 metres east of the eastern kerbline of Wilbury Villas.	O
19	Wilbury Villas	West Side, 2.0 metres wide	Between a point 6 metres north of the northern kerbline of Wilbury Avenue, and a point 11 metres north of the common boundary of nos. 40 and 42 Wilbury Villas.	O
20	Wilbury Villas	West Side, 2.0 metres wide	From a point 13 metres north of the northern kerbline of Cromwell Road, northwards for a distance of 60 metres.	O
21	Wilbury Avenue	North side, 2.0 metres wide	Between a point 10 metres east of the eastern kerbline of The Drive, and a point 16 metres west of the western kerbline of Wilbury Villas.	O

Part 5.11

Shared Permit Holders and Low Tariff Long Term Pay & Display parking (for a period of up to 9 hours) from Monday to Friday between 9am to 6pm inclusive


Item No	Street Name	Side of Road	Description
Not Used			



Part 5.12

Shared Permit Holders and Medium Tariff Short Term Pay & Display parking (for a period of up to 2 hours, no return within 4 hours) from Monday to Sunday between 9am to 8pm inclusive

Item No	Street Name	Side of Road	Description
Not Used			



Part 5.13


Shared Permit Holders and Medium Tariff Short Term Pay & Display parking (for a period of up to 2 hours, no return wihtin 4 hours) from Monday to Saturday between 9am and 8pm inclusive

Not used				

Part 5.14

Shared Permit Holders and Medium Tariff Short Term (School) Pay & Display parking (for a period of up to 2 hours, no return within 4 hours) from Monday to Saturday between 9am to 8pm inclusive


Item No	Street Name	Side of Road	Description
Not Used			



**Part
5.15**

Shared Permit Holders and Medium Tariff Medium Term Pay & Display parking (for a period of up to 4 hours, no return within 4 hours) from Monday to Sunday between 9am to 8pm

Item No	Street Name	Side of Road	Description
Not Used			



Part 5.16

Shared Permit Holders and Medium Tariff Medium Term Pay & Display parking (for a period of up to 4 hours, no return within 4 hours) from Monday to Saturday between 9am and 8pm inclusive

Item No	Street Name	Side of Road	Description	
Not used				

Part 5.17

Shared Permit Holders and Medium Tariff Medium Term (School) Pay & Display parking (for a period of up to 4 hours, no return within 4 hours) from Monday to Saturday between 9am to 8pm inclusive

Item No	Street Name	Side of Road	Description	
Not Used				

Part 5.18

**Shared Permit Holders and High Tariff Short Term Pay & Display parking
(for a period of up to 2 hour,s no return within 4 hours) from Monday to
Sunday between 9am to 8pm inclusive**

Item No	Street Name	Side of Road	Description	
Not Used				

Part 5.19

Shared Permit Holders and Low Tariff Medium Term Pay & Display parking (for a period of up to 4 hours, no return within 24 hours) from Monday to Sunday between 9am -8pm inclusive

Item No	Street Name	Side of Road	Description	
not used				

Part 6.1

Exclusive Low Tariff Short Term Pay & Display parking (for a period of up to 2 hours no return within 4 hours) from Monday to Saturday between 9am and 6pm inclusive

Item No	Street Name	Side of Road	Description	CPZ
1	Addison Road	North side, 2.0 metres wide	From a point 8.5 metres west of the south western kerbline of Dyke Road, westwards for a distance of 30 metre:	O
2	Colbourne Road	North side, 2.0 metres wide	Between a point 6 metres east of the eastern kerbline of Montefiore Road, and the common boundary of nos 39 and 41 Colbourne Road.	O
3	Davigdor Road	South Side, 2.0 metres wide	From a point 102.5 metres east of the eastern kerbline of Somerhill Road, eastwards for a distance of 36 metres	O
4	Highdown Road	South Side, 2.0 metres wide	From a point 4.5 metres west of the common boundary of nos 54 and 56 Highdown Road , eastwards for a distance of 29 metre:	O
5	Holland Road	West side, 2.0 metres wide	From a point 2 metres south of a point opposite the common boundary of nos. 99 and 101 Holland Road, northwards for a distance of 37 metres.	O
6	Lyndhurst Road	North side, 2.0 metres wide	From a point 6 metres west of the western kerbline of Avondale Road, westwards for a distance of 5 metres	O
7	Melville Road	North Side, 2.0 metres wide	From a point 8 metres east of the eastern boundary of no. 1 Melville Road eastwards for a distance of 34 metres	O
8	Melville Road	South Side, 2.0 metres wide	From the common boundary of nos. 18 and 20 Melville Road, eastwards for a distance of 11 metres	O
9	Montefiore Road	West side, 2.0 metres wide	From a point 30 metres north of the northern kerbline of Davigdor Road, northwards for a distance of 78 metres	O
10	Montefiore Road	East side, 2.0 metres wide	Between a point 10 metres north of the northern kerbline of Davigdor Road and a point 10 metres south of the southern kerbline of Addison Road.	O

Part 6.2

Exclusive Medium Tariff Short Term Pay & Display parking (for a period of up to 2 hours no return within 4 hours) from Monday to Sunday between 9am and 6pm inclusive

Item No	Street Name	Side of Road	Description	
Not Used				

Part 6.3

Exclusive Medium Tariff Short Term Pay & Display parking (for a period of up to 2 hours no return within 4 hours) from Monday to Saturday between 9am and 6pm inclusive

Item No	Street Name	Side of Road	Description	
Not used				

Part 6.4

Exclusive High Tariff Short Term Pay & Display parking (for a period of up to 2 hours no return within 4 hours) from Monday to Sunday between 9am and 6pm inclusive

Item No	Street Name	Side of Road	Description	
Not Used				

Part 6.5

Exclusive High Tariff Short Term Pay & Display parking (for a period of up to 2 hours no return within 4 hours) from Monday to Saturday between 9am and 6pm inclusive

Item No	Street Name	Side of Road	Description	
Not Used				

Part 7.1**Doctors Parking At Any Time**

Item No	Street Name	Side of Road	Description	CPZ
1	Palmeira Place	West Side, 1.8 metres wide	From a point 4.4 metres south of the southern boundary of no. 1 Palmeira Place, southwards for a distance of 5.5 metres.	O

Part 7.2

Doctors Parking 8am - 8pm on any day

Item No	Street Name	Side of Road	Description
Not used			

Part 7.3
Doctors Parking Monday to Saturday 8am to 7pm

Item No	Street Name	Side of Road	Description	
Not Used				

Part 7.4
Doctors Parking Monday to Friday 8.30am to 6pm

Item No	Street Name	Side of Road	Description	
Not Used				

Part 8.1

City Car Club only At Any Time

Item No	Street Name	Side of Road	Description	
Not used				

Part 8.2**Whizzgo Car Club only At Any Time**

Item No	Street Name	Side of Road	Description	Permit No.	CPZ
1	York Avenue	West	From a point 8 metres south of the southern kerbline of Furze Hill southwards for 5 metres.	2-006	O

Part 8.3**Streetcar Car Club only At Any Time**

Item No	Street Name	Side of Road	Description	Permit No.	CPZ
1	Caburn Road	East	From a point 6 metres north of the northern kerbline of Highdown Road northwards for 5 metres.	3-001	O

Part 9.1

Disabled Badge Holders Parking At Any Time

Item No	Street Name	Side of Road	Description	CPZ
1	Addison Road	South Side, 2.0 metres wide	From a point 4.2 metres west of the eastern boundary of no.18 Addison Road, westwards for a distance of 6.6 metres.	O
2	Avondale Road	East Side, 2.0 metres wide	From a point 11 metres south of the southern kerbline of Old Shoreham Road, southwards for a distance of 6.6 metres	O
3	Caburn Road	West Side, 2.0 metres wide	From a point 42 metres north of the northern kerbline of Highdown Road northwards for a distance of 6.6 metres.	O
4	Caburn Road	East Side, 2.0 metres wide	From a point 3.5 metres north of the common boundary of nos.11 & 15 Caburn Road northwards for a distance of 6.6 metres.	O
5	Colbourne Road	South Side, 2.0 metres wide	From a point 1 metre east of the common boundary of nos. 26 and 28 Colbourne Road, westwards for a distance of 6.6 metres.	O
6	Colbourne Road	North Side, 2.0 metres wide	From a point 6.8 metres east of the common boundary of nos. 15 and 17 Colbourne Road, eastwards for a distance of 8.0 metres.	O
7	Cromwell Road	South Side, 2.0 metres wide	From a point 0.7 metres west of the common boundary of nos. 92 and 93 Cromwell Road, eastwards for a distance of 13.2 metres (2no. Bays).	O
8	Ferndale Road	East Side, 2.0 metres wide	From a point 0.5 metres north of the common boundary of nos. 19 and 21 Ferndale Road, northwards for a distance of 6.6 metres.	O
9	Furze Hill	Northwest Side, 1.8 metres wide	From a point 1.6 metres north east of the northeastern kerbline of the northern Furze Croft access, north eastwards for a distance of 6.6 metres.	O
10	Furze Hill	Southeast Side, 1.8 metres wide	From a point 2.6 metres northeast of the northeastern kerbline of the southern Wick Hall access, north eastwards for a distance of 6.6 metres.	O
11	Granville Road	North Side, 2.0 metres wide	From a point 1.6 metres east of the common boundary of nos. 11 and 13 Granville Road, eastwards for a distance of 6.6 metres.	O
12	Glendale Road	West Side, 2.0 metres wide	From a point 4.7 metres south of the northern boundary of no. 14 Glendale Road, southwards for a distance of 6.6 metres.	O
13	Highdown Road	South Side, 2.0 metres wide	From a point 2.5 metres east of the eastern boundary of no. 58 Highdown Road, eastwards for distance of 6.6 metres	O
14	Holland Road	West Side, 2.0 metres wide	From a point 19.5 metres south of the southern kerbline of Lyndhurst Road, southwards for a distance of 6.6 metres.	O
15	Lyndhurst Road	North Side, 2.0 metres wide	From a point 4.9 metres west of the common boundary of nos. 45 and 47 Lyndhurst Road, eastwards for a distance of 6.6 metres.	O
16	Lyndhurst Road	South Side, 2.0 metres wide	From a point 1.3 metres east of the common boundary of nos. 38 and 40 Lyndhurst Road, westwards for a distance of 6.6 metres.	O
17	Lyndhurst Road	South	From a point 17.5 metres west of the western kerbline of Montefiore Road, westwards for a distance of 11 metres.	O
18	Melville Road	South Side, 2.0 metres wide	From a point 3.1 metres west of the common boundary of nos. 12 and 13 Melville Road, westwards for a distance of 6.6 metres.	O
19	Melville Road	South Side, 2.0 metres wide	From a point 11.1 metre east of the eastern boundary of no. 18 Melville Road, westwards for a distance of 6.6 metres.	O
20	Montefiore Road	West Side, 2.0 metres wide	From a point 1.7 metres north of a point opposite the common boundary of nos. 21 and 23 Montefiore Road, northwards for a distance of 6.6 metres.	O
21	Nizells Avenue	South Side, 2.0 metres wide	From a point 10.7 metres west of a point opposite the common boundary of nos. 15 and 16 Nizells Avenue, westwards for a distance of 13.2 metres (2no. Bays).	O
22	Osmond Road	West Side, 2.0 metres wide	From a point 6.9 metres north from the southern boundary of no. 52 Osmond Road, northwards for a distance of 6.6 metres.	O
23	Osmond Road	East Side, 2.0 metres wide	From a point 1.2 metres north of the common boundary of nos. 11 and 13 Osmond Gardens, southwards for a distance of 6.6 metres.	O
24	Palmeira Avenue	West Side, 2.0 metres wide	From a point 3.2 metres south of the southern boundary of no. 57 Palmeira Avenue, southwards for a distance of 7.2 metres at 60 degrees to the kerbline (2no. Bays).	O
25	Palmeira Avenue	East Side, 2.0 metres wide	From a point 20.7 metres north of a point opposite the northern kerbline of Eaton Road, northwards for a distance of 6.6 metres.	O
26	Somerhill Road	East Side, 2.0 metres wide	From a point 9.7 metres north of a point opposite the northern kerbline of Somerhill Avenue, northwards for a distance of 8 metres.	O
27	Somerhill Road	East Side, 2.0 metres wide	From a point 16 metres north of the northern kerbline of Lansdowne Road, northwards for a distance of 6.6 metres.	O
28	Wilbury Avenue	North Side, 2.0 metres wide	From a point 3.9 metres east of the common boundary of nos. 55 and 57 Wilbury Avenue, eastwards for a distance of 6.6 metres.	O
29	Wilbury Road	East	From a point 166 metres north of the northern kerbline of Eaton Road northwards for a distance of 5.5 metres.	O
30	Wilbury Villas	East Side	From a point 167 metres north of the northern kerbline of Wilbury Crescent northwards for a distance of 2.75 metres (at an angle of 90 degrees to the kerb)	O

Part 9.2


Disabled Badge Holders Parking Monday to Sunday 9am to 6pm

Item No	Street Name	Side of Road	Description	
Not used				

Part 9.3

**Disabled Badge Holders Parking Places 8.00am to 6.00pm Monday to Saturday
(inclusive) Maximum Length of Stay 3 hours no return within 1 hour**

Item No	Street Name	Side of Road	Description
Not Used			



Part 9.4

**Disabled Badge Holders Parking Places Maximum Length
of Stay 3 hours no return within 1 hour**

Item No	Street Name	Side of Road	Description	
Not Used				

Part 9.5
Disabled Badge Holders Parking Places Monday to
Sunday between 8am & 8pm

Item No	Street Name	Side of Road	Description	
Not Used				

Part 10.1

Free Limited Waiting Parking (for a period of up to 2 hours, no return within 1 hour) from Monday to Sunday 9am to 8pm

Item No	Street Name	Side of Road	Description	
Not Used				

Part 10.2

Free Limited Waiting Parking for One Hour No Return Within One Hour between hours of 8.00am and 6.00pm Monday to Saturdays Inclusive

Item No	Street Name	Side of Road	Description
Not Used			

en the

Part 11.1

Motorcycles only At Any Time


Item No	Street Name	Side of Road	Description	CPZ
1	Addison Road	South side 2.0 metres wide	From a point 6.8 metres west of the common boundary of nos. 58 and 60 Addison Road, westwards for a distance of 3 metres.	O
2	Addison Road	South side 2.0 metres wide	From a point 12.4 metres east of the eastern boundary of no. 2 Addison Road, eastwards for a distance of 3 metres.	O
3	Avondale Road	West side, 2.0 metres wide	From a point 10.9 metres south of the common boundary of nos. 22 and 24 Avondale Road, southwards for a distance of 3.2 metres.	O
4	Bigwood Avenue	West side, 2.0 metres wide	From a point 1 metre south of the common boundary of nos. 12 and 14 Bigwood Avenue, southwards for a distance of 3 metres.	O
5	Burton Villas	West side, 2.0 metres wide	From a point 8.7 metres south of the common boundary of nos. 5 and 6 Burton Villas, northwards for a distance of 2.5 metres.	O
6	Caburn Road	East side, 2.0 metres wide	From a point 1.5 metres north of the common boundary of nos. 9 and 11 Caburn Road, northwards for a distance of 3 metres.	O
7	Chanctonbury Road	East side, 2.0 metres wide	From a point 6.4 metres south of the common boundary of nos. 2 and 4 Chanctonbury Road, northwards for a distance of 3 metres.	O
8	Cissbury Road	East side, 2.0 metres wide	From a point 0.5 metres south of the common boundary of nos. 12 and 14 Cissbury Road, southwards for a distance of 3.0 metres.	O
9	Colbourne Road	South side 2.0 metres wide	From a point 4.4 metres east of the eastern boundary of no. 4 Colbourne Road, eastwards for a distance of 3 metres.	O
10	Cromwell Road	South side 2.0 metres wide	From a point 3.6 metres east of a point opposite the common boundary of nos. 27 and 28 Cromwell Road, eastwards for a distance of 2.5 metres.	O
11	Cromwell Road	North side 2.0 metres wide	From a point 2 metres west of the common boundary of nos. 48 and 49 Cromwell Road, westwards for a distance of 2.5 metres.	O
12	Davigdor Road	South side, 2.0 metres wide	From a point 2.6 metres east of the common boundary of nos. 52 and 54 Davigdor Road eastwards for a distance of 2.5 metres.	O
13	Davigdor Road	North side 2.0 metres wide	From a point 6 metres east of the common boundary of nos. 17 and 19 Davigdor Road, eastwards for a distance of 2.5 metres.	O
14	Ferndale Road	East side, 2.0 metres wide	From a point 12.9 metres south of the common boundary of nos. 23 and 25 Ferndale Road, southwards for a distance of 3.0 metres.	O
15	Furze Hill	East side, 1.8 metres wide	From a point 16.5 metres north of the northern kerbline of Lansdowne Road, northwards for a distance of 3 metres.	O
16	Furze Hill	South east side, 1.8 metres wide	From a point 16 metres southwest of a point opposite the western kerbline of Furzedene, southwestwards for a distance of 2.5 metres.	O
17	Glendale Road	East side, 2.0 metres wide	From a point 6.9 metres north of the common boundary of nos. 25 and 27 Glendale Road, southwards for a distance of 2.5 metres.	O
18	Goldsmid Road	North side 2.0 metres wide	From a point 1.7 metres west of the common boundary of nos. 20 and 21 Goldsmid Road, westwards for a distance of 3 metres.	O
19	Granville Road	South side 2.0 metres wide	From a point 3.8 metres east of the common boundary of nos. 2 and 4 Granville Road, eastwards for a distance of 2.5 metres.	O
20	Highdown Road	South side 2.0 metres wide	From a point 4.2 metres west of the common boundary of nos. 106 and 108 Highdown Road, eastwards for a distance of 2.5 metres.	O
21	Highdown Road	North side 2.0 metres wide	From a point 15.6 metres east of a point opposite the eastern boundary of no. 2 Highdown Road eastwards for a distance of 3 metres.	O
22	Holland Road	West side, 2.0 metres wide	From a point 1metre south of the southern boundary of no. 108 Holland Road, southwards for a distance of 3 metres.	O
23	Holland Road	West side, 2.0 metres wide	From a 0.5 metres north of a point opposite the common boundary of nos. 93 and 95 Holland Road, northwards for a distance of 8 metres.	O
24	Julian Road	East side, 2.0 metres wide	From a point 17 metres south of the southern kerbline of kerbline of Melville Road, southwards for a distance of 2.5 metres.	O
25	Lorna Road	South side 1.8 metres wide	From a point 3.1metres west of the eastern boundary of no.22 Lorna Road, westwards for a distance of 2.5 metres.	O
26	Lyndhurst Road	South side 2.0 metres wide	From a point 3.0 metres west of the common boundary of nos. 92 and 94 Lyndhurst Road, eastwards for a distance of 2.5 metres.	O
27	Lyndhurst Road	South side 2.0 metres wide	From a point 13 metres east of the common boundary of nos. 42 and 44 Lyndhurst Road, eastwards for a distance of 2.5 metres.	O
28	Melville Road	South side 2.0 metres wide	From a point 5.8 metres east of the eastern boundary of no. 20 Melville Road, eastwards for a distance of 3 metres.	O
29	Nizells Avenue	South side, 2.0 metres wide	From a point 23.9 metres west of a point opposite the common boundary of nos. 15 and 16 Nizells Avenue, westwards for a distance of 2.5 metres.	O
30	Montefiore Road	West side, 2.0 metres wide	From a point 4.4 metres south of the common boundary of nos. 18 and 20 Montefiore Road, southwards for a distance of 3 metres.	O
31	Montefiore Road	West side, 2.0 metres wide	From a point 1.6 metres south of a point opposite the common boundary of nos. 11 and 13 Montefiore Road, northwards for a distance of 2.7 metres.	O

32	Osmond Road	East side, 2.0 metres wide	From a point 8.3 metres south of the common boundary of nos. 17 and 19 Osmond Gardens, southwards for a distance of 3 metres.	O
33	Osmond Road	East side, 2.0 metres wide	From a point 10 metres north of the northern kerbline of Goldsmid Road, northwards for a distance of 3 metres.	O
34	Palmeira Place	East side, 1.8 metres wide	From a point 11.2 metres south of a point opposite the southern boundary of no. 1 Palmeira Place, southwards for a distance of 3 metres.	O
35	Palmeira Avenue	East side, 2.0 metres wide	From a point 5.8 metres south of the common boundary of nos. 64 and 66 Palmeira Avenue, southwards for a distance of 4 metres.	O
36	Palmeira Avenue	East side, 2.0 metres wide	From a point 7.9 metres south of the common boundary of nos. 56 and 58 Palmeira Avenue, southwards for a distance of 5.3 metres.	O
37	Palmeira Avenue	East side, 2.0 metres wide	From a point 4.2 metres south of the common boundary of Palmeira House and Glynde House, southwards for a distance of 4 metres.	O
38	Selborne Place	West side, 1.8 metres wide	From a point 4.1 metres south of the northern boundary of no. 8 Selborne Place, southwards for a distance of 3 metres.	O
39	Silverdale Avenue	South side 1.8 metres wide	From a point 7.6 metres east of the eastern boundary of no. 2 Silverdale Avenue, eastwards for a distance of 3 metres.	O
40	Silverdale Road	East side, 2.0 metres wide	From a point 17 metres north of the northern kerbline of Lyndhurst Road northwards for a distance of 2.5 metres.	O
41	Somerhill Avenue	North side 2.0 metres wide	From a point 1.6 metres east of the common boundary of nos. 6 and 8 Somerhill Avenue, eastwards for a distance of 3 metres.	O
42	Somerhill Road	West side, 2.0 metres wide	From a point 1 metre south of the northern boundary of no. 21 Somerhill Road, southwards for a distance of 3 metres.	O
43	Somerhill Road	East side, 2.0 metres wide	From a point 9 metres south of a point opposite the southern kerbline of Somerhill Avenue, southwards for a distance of 3 metres.	O
44	Somerhill Road	East side, 2.0 metres wide	From a point 14.5 metres north of the northern boundary of no.10 Somerhill Road, northwards for a distance of 3 metres.	O
45	The Upper Drive	North side 2.0 metres wide	From a point 6 metres east of the eastern kerbline of Caister's Close eastwards for a distance of 2.5 metres.	O
46	Wilbury Avenue	South side 2.0 metres wide	From a point 26.8 metres east of the common boundary of nos. 54 Wilbury Avenue and 1-25 Cornwall Court, Wilbury Avenue, eastwards for a distance of 3 metres.	O
47	Wilbury Avenue	South side 2.0 metres wide	From a point 26.8 metres east of the common boundary of nos. 54 Wilbury Avenue and 1-25 Cornwall Court, Wilbury Avenue, eastwards for a distance of 3 metres.	O
48	Wilbury Avenue	South side 2.0 metres wide	From a point 26.8 metres east of the common boundary of nos. 54 Wilbury Avenue and 1-25 Cornwall Court, Wilbury Avenue, eastwards for a distance of 3 metres.	O
49	Wilbury Avenue	South side 2.0 metres wide	From a point 26.8 metres east of the common boundary of nos. 54 Wilbury Avenue and 1-25 Cornwall Court, Wilbury Avenue, eastwards for a distance of 3 metres.	O
50	Wilbury Avenue	South side 2.0 metres wide	From a point 26.8 metres east of the common boundary of nos. 54 Wilbury Avenue and 1-25 Cornwall Court, Wilbury Avenue, eastwards for a distance of 3 metres.	O
51	Wilbury Avenue	South side 2.0 metres wide	From a point 26.8 metres east of the common boundary of nos. 54 Wilbury Avenue and 1-25 Cornwall Court, Wilbury Avenue, eastwards for a distance of 3 metres.	O
52	Wilbury Avenue	South side 2.0 metres wide	From a point 26.8 metres east of the common boundary of nos. 54 Wilbury Avenue and 1-25 Cornwall Court, Wilbury Avenue, eastwards for a distance of 3 metres.	O
53	Wilbury Avenue	South side 2.0 metres wide	From a point 26.8 metres east of the common boundary of nos. 54 Wilbury Avenue and 1-25 Cornwall Court, Wilbury Avenue, eastwards for a distance of 3 metres.	O
54	Wilbury Avenue	South side 2.0 metres wide	From a point 26.8 metres east of the common boundary of nos. 54 Wilbury Avenue and 1-25 Cornwall Court, Wilbury Avenue, eastwards for a distance of 3 metres.	O

Part 12.1

Loading Only At Any Time

Item No	Street Name	Side of Road	Description
Not Used			



Part

12.2


Loading Only 24 hours of any day (for up to a period of 30 minutes, no return within 1 hour) residential roads

Item No	Street Name	Side of Road	Description	
Not Used				

Part 12.3

Loading Only 9am to 6pm of any day (for up to a period of 30 minutes, no return within 1 hour) commercial roads

Item No	Street Name	Side of Road	Description
Not Used			



Part 12.4

Loading Only 9am to 8pm Monday to Sunday (for up to a period of 1 hour, no return within 30 mintues)

Item No	Street Name	Side of Road	Description	
Not Used				

Part 12.5

**Loading Only Monday - Saturday 8am to 6pm (up to a period of 30 minutes,
no return within 1 hour)**

Item No	Street Name	Side of Road	Description	
Not Used				

Part 12.6
Loading Only Monday - Saturday 9am to 6pm

Item No	Street Name	Side of Road	Description
Not used			

Part 12.7

Loading Only Monday - Saturday 9am to 6pm (for up to a period of 30 mintues, no return within 1 hour)

Item No	Street Name	Side of Road	Description	
Not used				

Part 12.8

Loading Only Monday - Saturday 9am to 6pm (for a period of up to 1 hour no return within 1 hour)

Item No	Street Name	Side of Road	Description	CPZ
1	The Drive	West	From a point 57 metres north of the northern kerbline of Cromwell Road northwards for a distance of 11metres.	O

Part 12.9

**Loading Only Monday to Saturday 8.00am to 6.00pm (inclusive) Maximum Loadin
of one hour no return within 1hour**

Item No	Street Name	Side of Road	Description
Not Used			

g Period

Part 12.10

**Loading Only 12am to 10am and 4pm to 12 am Maximum Loading
Period of one hour no return within 1hour**

Item No	Street Name	Side of Road	Description	
Not Used				

Part 13.1


Taxi Rank At Any Time

Item No	Street Name	Side of Road	Description	
Not used				

Part 13.2

Taxi Rank & Loading Bay

Item No	Street Name	Side of Road	Description
Not used			



Part 14.1**Ambulance Parking Bays At Any Time**

Item No	Street Name	Side of Road	Description	CPZ
1	Avondale Road	East side, 2.0 metres wide	From a point 6.5 metres north of the common boundary of nos. 27 and 29 Avondale Road, Northwards for a distance of 8 metres.	O
2	Holland Road	West side, 2.0 metres wide	From a point 1 metre south of the common boundary of Coniston Court and Amber Court, southwards for a distance of 8 metres.	O
3	Lyndhurst Road	South side, 2.0 metres wide	From the western boundary of no. 104 Lyndhurst Road, eastwards for a distance of 8 metres.	O
4	Montefiore Road	West side, 2.0 metres wide	From a point 1.4 metres north of the northern boundary of no. 34 Montefiore Road, northwards for a distance of 11.7 metres.	O
5	Palmeira Avenue	West side, 2.0 metres wide	From a point 12.9 metres north of the common boundary of nos. 27 and 29 Palmeira Avenue, northwards for a distance of 8 metres.	O
6	Wilbury Avenue	North side, 2.0 metres wide	From a point 16.5 metres west of the western kerbline of Wilbury Villas, westwards for a distance of 8 metres.	O

Part 15.1**Police Parking Bays At Any Time**

Item No	Street Name	Side of Road	Description	CPZ
1	Holland Road	West Side, 2.0 metres wide	From a point 37 metres north of a point opposite the common boundary of nos. 99 and 101 Holland Road, northwards for a distance of 22 metres.	O

Part 16.1

Public Service Vehicles At Any Time

Item No	Street Name	Side of Road	Description	
Not Used				

Part 17.1

Bus Stand Waiting Limited to 20 minutes no return within 1 hour

Item No	Street Name	Side of Road	Description	
Not Used				

Part 18.1

Streets eligible for a Resident's Permit

Item No (1)	Street Name (2)	Specific Properties (3)	Comments (4)	CPZ (5)
1	Addison Road			O
2	Avondale Road			O
3	Bigwood Avenue			O
4	Burton Villas			O
5	Caburn Road			O
6	Caister's Close			O
7	Cambridge Grove			O
8	Chanctonbury Road			O
9	Chatsworth Road			O
10	Cissbury Road			O
11	Colbourne Road			O
12	Cromwell Road	East of its junction with The Drive only		O
13	Davigdor Road			O
14	Dyke Road	123 to 203 odd only		O
15	Eaton Grove			O
16	Ferndale Road			O
17	Furzedene			O
18	Furze Hill			O
19	Glendale Road			O
20	Goldsmid Road			O
21	Granville Road			O
22	Highdown Road			O
23	Holland Road	North of its junction with Lansdowne Road only		O
24	Julian Road			O
25	Lansdowne Road	North side between its junctions with Palmeira Avenue and York Avenue only		O
26	Lorna Road			O
27	Lyndhurst Road			O
28	Melville Road	Excluding No.18 (Car Free Development)	No.18 (Car Free)	O
29	Nizells Avenue			O
30	Montefiore Road			O
31	Osmond Road			O
32	Old Shoreham Road	4 to 68a even (only)		O
33	Palmeira Avenue	North of its junction with Lansdowne Road (only)		O
34	Palmeira Place			O
35	Selborne Place			O
36	Silverdale Avenue			O
37	Silverdale Road			O
38	Somerhill Avenue			O
39	Somerhill Road	Excluding Nos. 4 to 8 & No. 15 (Car Free Development)	Nos. 4 to 8 & No. 15 (Car Free)	O
40	The Drive	Between its junction with Cromwell Road and its junction with Old Shoreham Road Only		O
41	The Upper Drive	Between its junction with The Drive and its junction with Old Shoreham Road only		O
42	Wilbury Avenue	East of its junction with The Drive only		O
43	Wilbury Crescent			O
44	Wilbury Villas			O
45	Wolstenbury Road			O
46	York Avenue			O